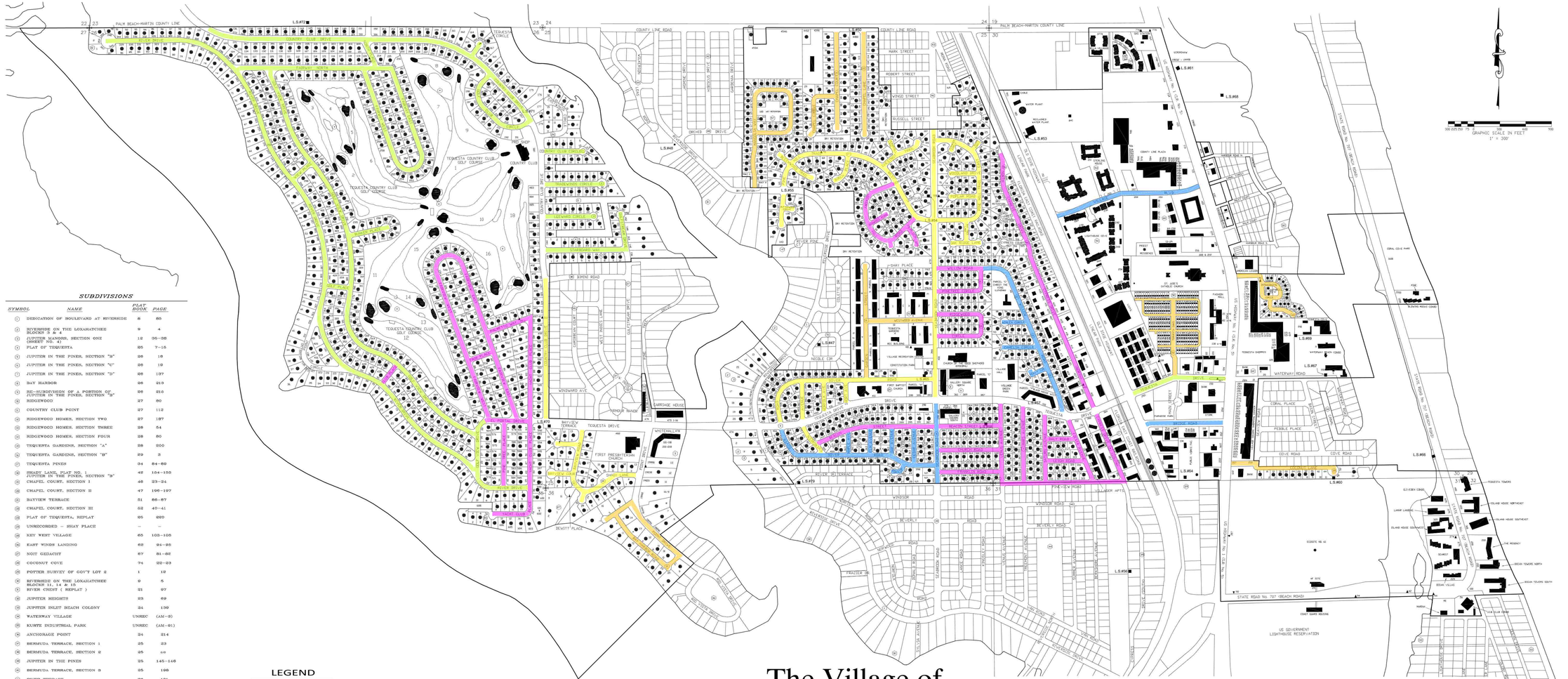

SUBDIVISIONS

SYMBOL	NAME	PLAT BOOK	PAGE
1	DEDICATION OF BOULEVARD AT RIVERSIDE	6	80
2	RIVERSIDE ON THE LOXAHATCHEE BLOCKS 3 & 4	9	4
3	JUPITER MANORS, SECTION ONE (SHEET NO. 4)	12	35-38
4	PLAT OF TEQUESTA	25	7-15
5	JUPITER IN THE PINES, SECTION "B"	26	18
6	JUPITER IN THE PINES, SECTION "C"	26	19
7	JUPITER IN THE PINES, SECTION "D"	26	137
8	BAY HARBOR	26	213
9	RE-SUBDIVISION OF A PORTION OF JUPITER IN THE PINES, SECTION "B"	26	216
10	RIDGEWOOD	27	80
11	COUNTRY CLUB POINT	27	112
12	RIDGEWOOD HOMES, SECTION TWO	27	187
13	RIDGEWOOD HOMES, SECTION THREE	28	54
14	RIDGEWOOD HOMES, SECTION FOUR	28	80
15	TEQUESTA GARDENS, SECTION "A"	28	200
16	TEQUESTA GARDENS, SECTION "B"	29	3
17	TEQUESTA PINES	34	84-89
18	SHADY LANE, PLAT NO. 1 JUPITER IN THE PINES, SECTION "B"	42	104-155
19	CHAPEL COURT, SECTION I	46	23-24
20	CHAPEL COURT, SECTION II	47	196-197
21	BAYVIEW TERRACE	51	66-67
22	CHAPEL COURT, SECTION III	52	40-41
23	PLAT OF TEQUESTA, REPLAT	25	220
—	UNRECORDED - SHAY PLACE	—	—
24	KEY WEST VILLAGE	65	103-105
25	EAST WINDS LANDING	62	94-95
27	NOIT GEDACHT	67	61-62
28	COCONUT COVE	74	22-23
29	POTTER SURVEY OF GOV'T LOT 2	1	12
30	RIVERSIDE ON THE LOXAHATCHEE BLOCKS 11, 14 & 15	9	5
31	RIVER CREST (REPLAT)	21	97
32	JUPITER HEIGHTS	23	69
33	JUPITER INLET BEACH COLONY	24	139
34	WATERWAY VILLAGE	UNREC	(AM-3)
35	KUNTZ INDUSTRIAL PARK	UNREC	(AM-21)
36	ANCHORAGE POINT	24	214
37	BERMUDA TERRACE, SECTION 1	25	23
38	BERMUDA TERRACE, SECTION 2	25	60
39	JUPITER IN THE PINES	25	145-146
40	BERMUDA TERRACE, SECTION 3	25	198
41	RIVER TERRACE	26	101
42	JUPITER RIDGE	26	106
43	JUPITER CRESTA	26	248
44	RIVERSIDE DRIVE PARK	27	209
45	RIVERSIDE DRIVE PARK, SECTION "A"	27	223
46	JUPITER CRESTA, UNIT TWO	28	10
47	RIVER PINES	38	16-18
48	WENDMERE HEIGHTS	40	2-3
49	NORTH RIVER PLANTATION	40	98-99
50	RIVERSIDE PINES	43	18-19
51	ARMOUR MANOR	73	97
52	TEQUESTA OAKS	79	93-97
53	STERLING HOUSE	82	102-104
54	LIGHTHOUSE COVE	86	22-24
55	YACHT CLUB POINT ESTATES	95	145-146
56	CYPRESS RIDGE	62	103-105
57	RIVERSIDE OAKS	96	52-54
58	TEQUESTA TRACE	95	98-99
59	CASA DEL SOL	105	92-95
60	TEQUESTA CAY	98	59

LEGEND

- AREA 1
- AREA 2
- AREA 3
- AREA 4
- AREA 5

TRANSPORTATION
TRAIN TRACKS
BLOCK NUMBER

FACILITY NAME

STREET
34
87
ADDRESS
RESIDENCE
LOT #

METER LOCATION & ADDRESS
44

The Village of TEQUESTA

ROAD ASSESSMENT MAP

APRIL 2021

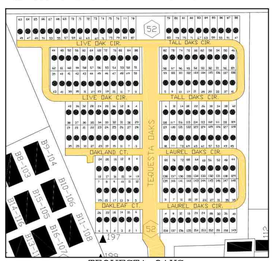

TEQUESTA OAKS

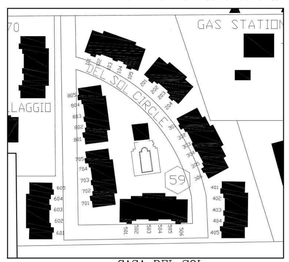

CASA DEL SOL

Legacy
Surveying and Mapping, Inc.
112 N. U.S. Highway No. 1
Tequesta, FL. 33469
Phone: (561) 746-6424
BUSINESS LICENSE: LB# 8130